












STREET INDEX

- ACRUX COURT.....A6
- ANGLERS WAY.....B5-B6
- ASTRO AVENUE.....C3-C4; D3
- AZURE AVENUE.....E1-F1
- BANKSIA AVENUE.....A5-A6; B6
- BEACHCOMBER ROAD.....C4; D3-D4
- BLUE WATER AVENUE.....E2-E3
- CALYPSO COURT.....A6
- COOPER STREET.....B1
- DOLPHIN AVENUE.....C3-C4; D4
- DRIFTWOOD AVENUE.....B5-B6
- EDGEWATER DRIVE.....A6; B5-B6
- FAIRWAY AVENUE.....D2-D3; E1-E3
- GOLDEN BEACH DRIVE.....A5-A6; B4-B5
- HAVEN WAY.....C4
- HORIZON WAY.....B5-C5
- JOY COURT.....D3
- LAKELINE ROAD.....E1-F1
- LONGFORD-GOLDEN BEACH ROAD.....A1
- MARINE DRIVE.....A6
- MERIDAN ROAD.....B4; C3-C4; D3
- MOONRISE ROAD.....B4-C4
- OCEAN COURT.....C4
- PACIFIC COURT.....D3-D4
- PARADISE BEACH ROAD.....F1
- RAINBOW ROAD.....E1-E3
- SEA BREEZE AVENUE.....B4; C3-C4; D3
- SEA FOAM AVENUE.....B5
- SHORELINE DRIVE.....A6----->F1
- SPINDRIFT AVENUE.....E2
- STARGLOW WAY.....B4-B5; C4
- STAR VIEW STREET.....E2; F1-F2
- SUNBURST AVENUE.....B3-B4; C3-C4
- SUNGLOW CRESCENT.....E2; F1-F2
- SUNRISE ROAD.....C4-C5
- SURF EDGE DRIVE.....B1-B2; C2; D2-D3; E3
- SURFERS AVENUE.....B5
- TIDE-SURGE AVENUE.....B5-C5
- TI-TREE DRIVE.....A5-A6; B5; C4-C5
- TWILIGHT WAY.....A5; B5-B6
- WAVE CAP COURT.....E2
- WHALE AVENUE.....C3

Legend

-  Playgrounds
-  Car Park
-  Fire Station
-  Golf Course
-  Hall/Community Centre
-  Picnic Area
-  Post Office
-  Sports Ground
-  Toilets

Copyright © 2018, Wellington Shire Council.
 The cadastral base for this map is derived from the State of Victoria's Vicmap Property.
 No guarantee or warranty is given as to the accuracy or completeness of the details shown on this map.
 Wellington Shire Council shall not be liable in any way for loss of any kind including damages, loss of profits arising from error, inaccuracy or incompleteness of this information.